

Instructions for competitors

BBO cup 2014 – GPS 2014



2nd BBO cup
38th Grand Prix Slovakia

Organizers: Slovak Orienteering Association
ŠK HADVEO Banská Bystrica

Presentation:

10.7.2014 **18:00 - 21:00** in camping Veľký Dvor – event centre [MAPA](#)
11.7.2014 **10:00 - 12:30** in centre of the race (Ortuty) [MAPA](#)
12.7.2014 **8:00 - 9:00** in centre of the race (Špania Dolina) [MAPA](#)
13.7.2014 **8:00 - 9:00** in centre of the race (Kremnička) [MAPA](#)

Warning: changes in entries will not be accepted in the day of competition !

Event centre:

Camping Tajov VELKÝ DVOR

Arrival: In the village Tajov, you have to turn right and continue in direction Kordíky. After three kilometers (when you pass the pension Slniečko) you have to turn left and continue in this way.

[MAPA](#)

Competition centres:

E1: Ortúty

After crossing the village Malachov you have to continue straight, four more kilometres into the competition centre.

[MAPA](#)

E2: Špania Dolina

In the direction from Banská Bystrica to Donovaly (road E77), you have to turn right to the village Špania Dolina.

[MAPA](#)

E3: Kremnička

In the direction from Banská Bystrica to Badín, in the beginning of the village Rakytovce, you have to turn right and follow the signs.

[MAPA](#)

Ubytovanie: Tent – camping Veľký Dvor www.velkydvor.sk

Small cabins – kemping Veľký Dvor www.velkydvor.sk

You can order the breakfast and the dinner – More informations on the reception Pension Slniečko - located 300 meters from the camping Veľký Dvor

[MAPA](#)

Transport: Organizer doesn't provide any transport.

Parking: Only on marked areas, please follow instructions from organizers.

Price: 3€ for 3days

(Please, place your parking ticket visibly behind the front shield)

Distances:

	E1	E2	E3
EVENT CENTRE – PARKING	8 km	17 km	11 km
PARKING – FINISH	0 km	0,5 km	0,3 km
FINISH – START	2 km	1,5 km	0,3 km
FINISH - START (m of climbing)	130m	100m	0 m

Catering: During E1 and E3, buffet in the competition centre. During E2, restaurant Klopačka or other restaurants in the area.

Start. numb.: Competitors are obliged to wear starting numbers received on the registration.

Control

descriptions: They will be available in competition centres

Sport Ident.: You can borrow SportIdent, SI-chip: 2,- Eur/day/person

In case of the loss of borrowed SI-chip: 30,- Eur fine

WC: In the area of the competition – TOI TOI.

Washing: In the competition centres.

In the centre of each competition, there will be water tank.

Tents: Clubs can use their own tents, but there will be also some organizers tents in competition centres.

Babysitting: Situated in the finish area. More informations on the presentation.

Refreshments: In the finish, don't drink Estim or water

Child courses: In the centre of **E1** and **E3**. Start is possible from starting time 00 until the starting time of the last competitor

First aid: In the centre of the competition.

Results: E1 and E2, it will be a prize giving ceremony just for the winner of each category. First prize giving ceremony will be after E2 in the centre of competition (next to restaurant Klopačka – Špania Dolina) After E3 it will be another prize giving ceremony for three best competitors from each category.

Officials: Race director: Igor Patráš
Technical director: Andrej Patráš
Main referee: Štefan Šurgan R2

Course

planners: E1 - Rastislav Szabó
E2 – Wolfgang Potsch
E3 – Štefan Šurgan

Jury: J. Pollák, Marián Dávidík, Jozef Chupek

Fair play: **We ask all competitors to accept Fair play rules, also we ask all competitors to not share informations from which could others take benefits.**

Protests: Submit to main referee (with a deposit 10€).

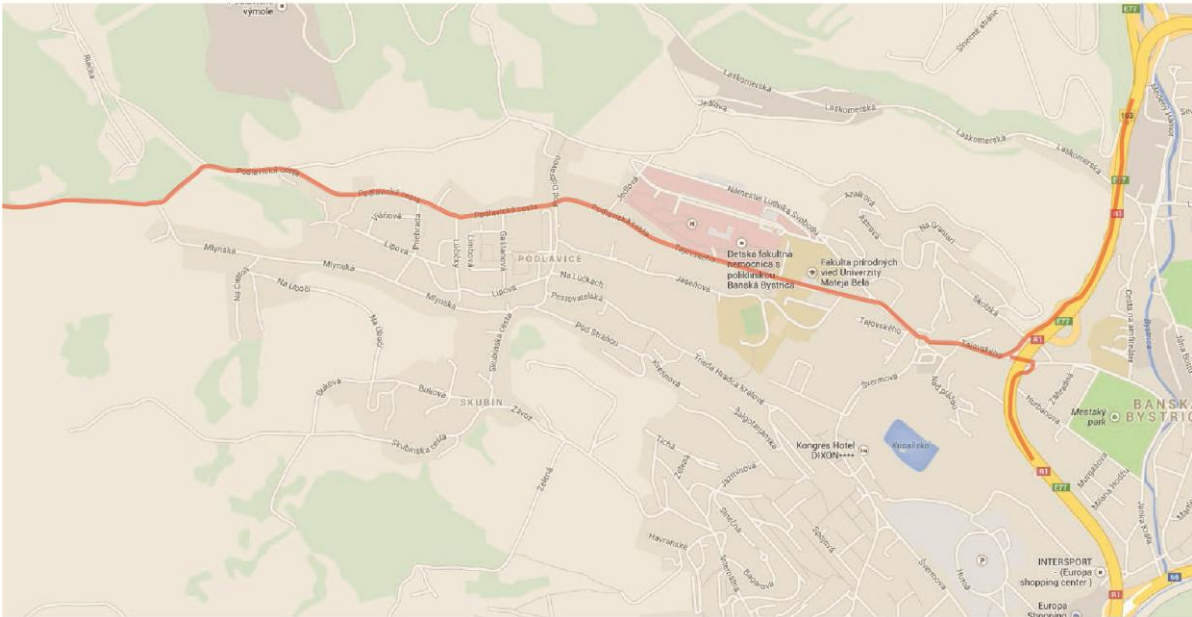
Warning: Competitors take part in the competition on their own risk and responsibility.

Fusion of some categories because of small amounts of competitors

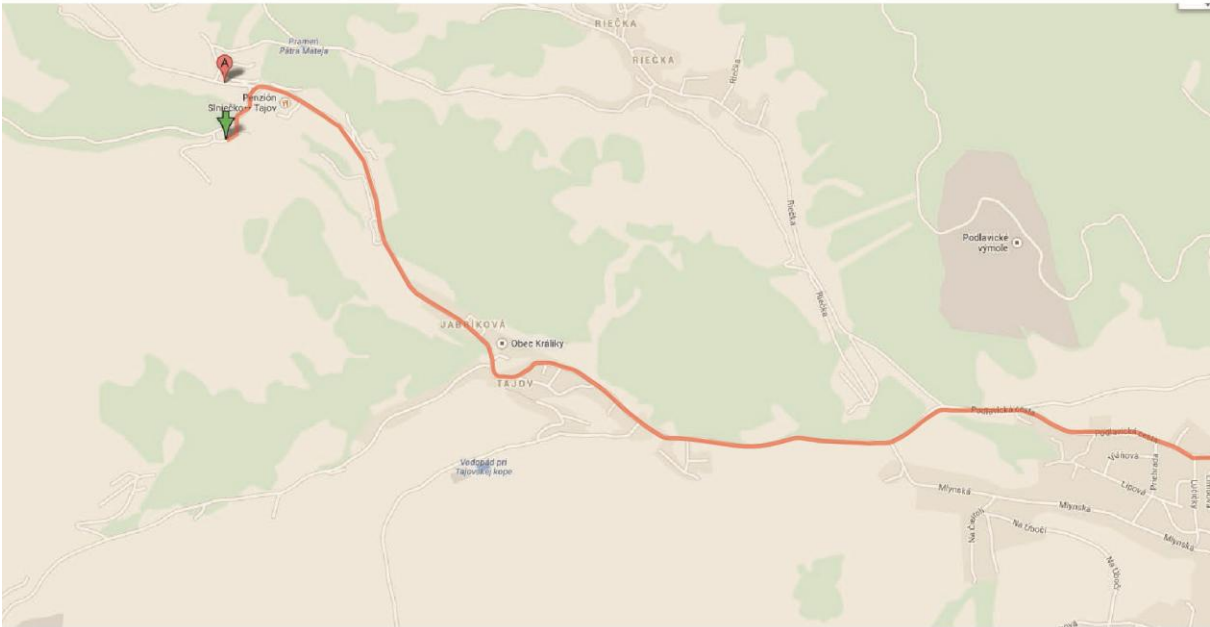
M20 into M21B
M35B into M35A
M40B into M40A
W20 into W21B
W35B into W35A

Map of the arrival into the event center:

Part 1.



Part 2.



E1, middle distance, Ortúty - Malachov

Centre: Ortúty, Malachov

Start 00: 14:00

Time limit: 120 minutes

Map: Čisto prírodný zážitok , 1 :7500, ekv.5 m, may 2013, mapmaker: Róbert Miček
A4 for each category

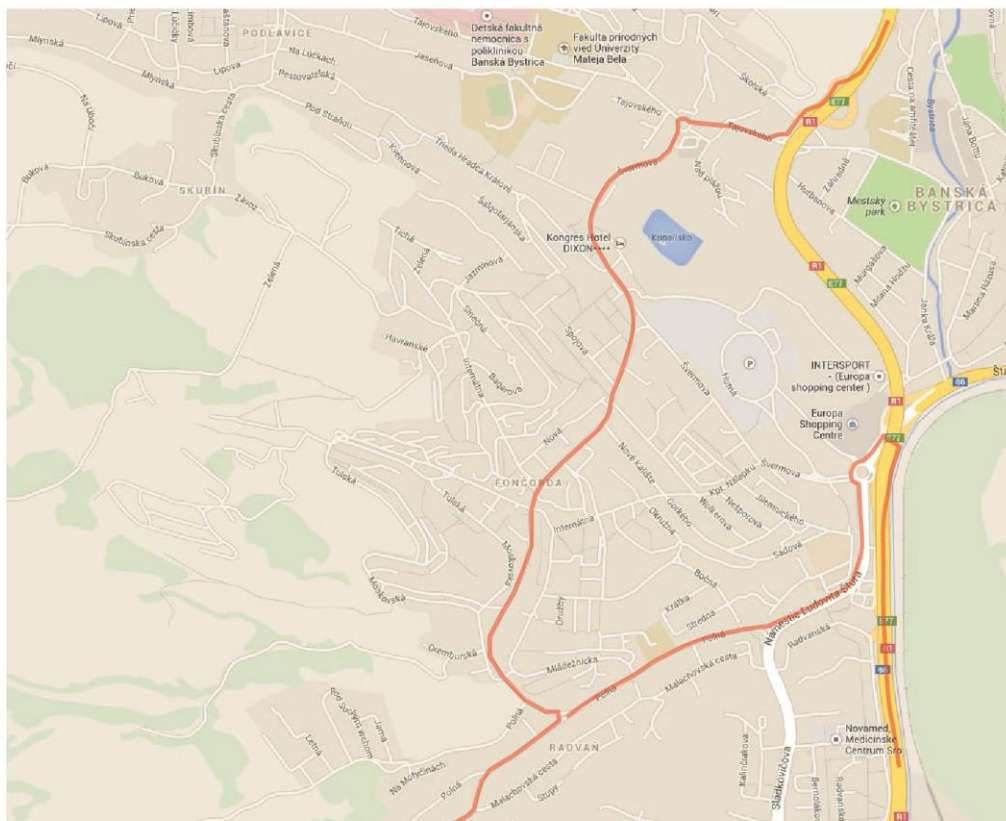
Maps are not waterproof. On the start will be in disposition a plastic map-cover for each competitor.

Terrain

description: Hilly terrain. Runnability alterns from good to extremely difficult. In the competition area are located swamps and wetlands which are difficult to run threw. Please be careful !

Map of the arrival to the competition centre of E1:

Part 1.



Part 2.



E2, sprint, Špania Dolina

Centre: Špania Dolina, town square

Parking: Please follow the instructions of organizers.

Warm-up: It's possible in the square, or on the way to start

We recommend to use o-shoes !

Running shoes with metal spikes are not recommended. !

Start 00: 10.00

Time limit: 60 minutes

Map: Čisto bežecký zážitok, 1 : 4 000, ekv. 2,5 m, may 2014,
Mapmakers: Peter Glončák, Miroslav Pilát.

Maps are not waterproof. On the start will be in disposition a plastic map-cover for each competitor.

WARNING: Some parts of the map are really dangerous, and it is forbidden to run threw those parts. In the map, those areas will be marked with typical white-red colour. Competitors which will run threw those parts are going to be disqualified!

Also, we ask all competitors to not enter into the private areas.

Terrain

description: Outside of the village, there is a big amount of the small rocks. In the village, runnability is good, with a big amount of small paths.

Warning: During E2, there will be a touristic action, so we ask all competitors to be careful and respectful.

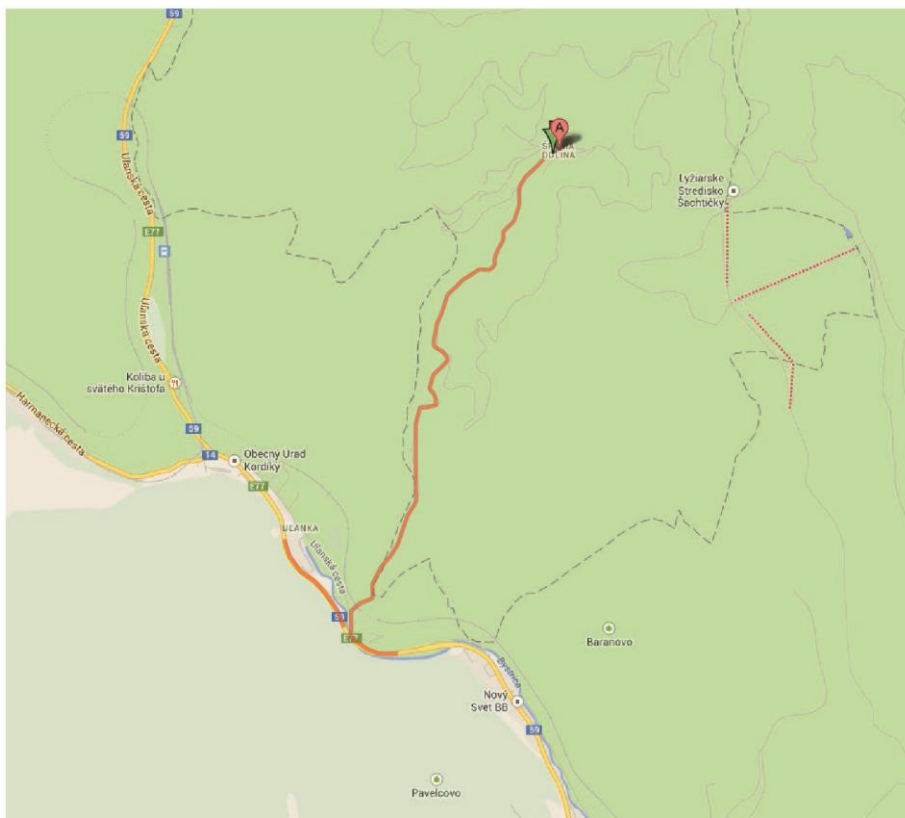
Prize giving ceremony:

Prize giving ceremony for the winners of E1 and E2 will start at 12:30

Winner of the E2 in category M21E and W 21E will get also the price of the village Špania Dolina.

Before the prize giving ceremony, it will be a short culture program.

Map of the arrival to the competition centre of E2:



E3, middle distance, Kremnička, Banská Bystrica

Centre: Kremnička, Banská Bystrica

Parking: On the meadow next to the competition centre. Please follow the instructions of the organizers.

Warm-up: In the finish area or during the way to start.

Start 00: 10:00, handicap start

Time limit: 120 minutes

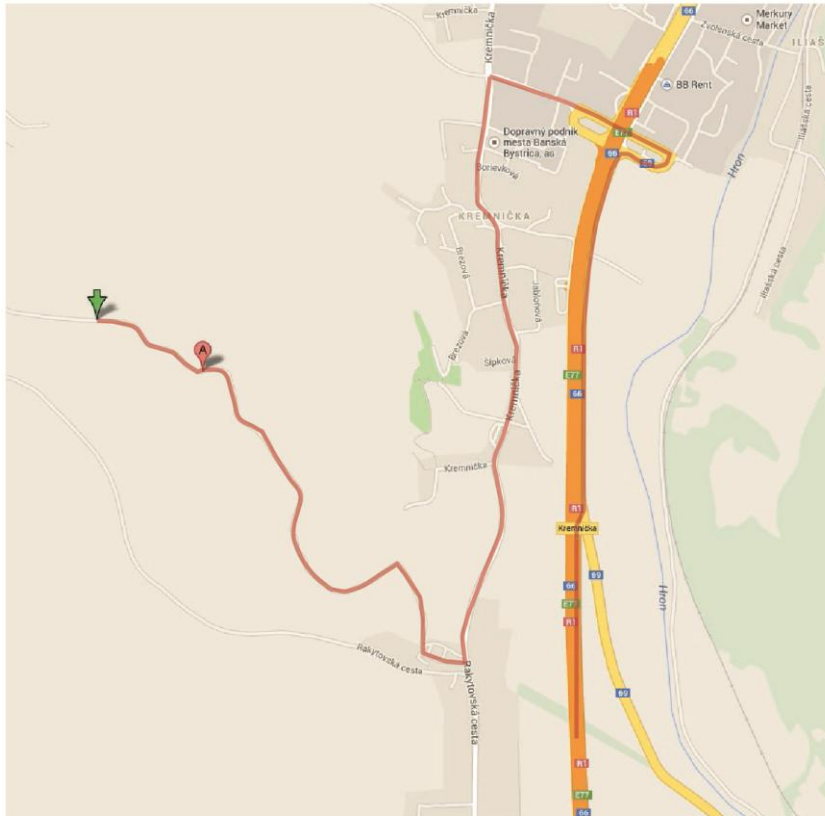
Map: Bystrický výhľad, ekv.5 m, may 2014, mapmaker Bob Háj
A4 for each category

Maps are not waterproof. On the start will be in disposition a plastic map-cover for each competitor.

Terrain

description: Greenwood with alternative runability, on some places there are rock on the surface.

Map of the arrival to the competition centre of E3:



We wish you
The pure natural experiences.



ŠK HADVEO Banská Bystrica